

Exhibit J  
Shorelines Map

PLATE 9

TEANA IV2

TIGN  
RISE





I-90

US-97

NATIONAL FOREST  
BOUNDARY

TANEUM  
CE.

GENERALIZED ENVIRONMENT DESIGNATIONS

	URBAN
	RURAL
	CONSERVANCY
	NATURAL

1 INCH = 1 MILE

J